











Delleker North  
 Hazardous Fuel Reduction  
 Plumas County Fire  
 Safe Council

Treatment Area Map  
 T 22N, R13E  
 S27, 33, 34 MDBM  
 T23N, R13E, S4, MDBM  
 Blairsden Quadrangle  
 Contour Interval = 40 feet

1:24000

-  Class I Watercourse
-  Class III Watercourse
-  Unimproved Dirt Road
-  Powerline
-  Paved Private Road
-  Ownership Boundary
-  Treatment Area , Phase 1
-  Treatment Area #2
-  Area #2, Phase 1
-  Area #2, Phase 2



Wayland Resource Management, Inc.  
 Forestry and Geomatic Services  
 P.O. Box 374  
 Quincy, Ca 95971  
 530-283-1921

