













Eastern Plumas
 Hazardous Fuel Reduction
 Treatment Area Map 6 of 6
 T22N, R12E,
 S 1,12,13,24, MDBM
 Blairsden and Clio
 USGS 7.5' Quad
 Contour Interval = 80 feet
 1:6,628

-  Ownership & Treatment Boundary
-  Commercial Biomass
-  Hand Treatment & Firewood Component
-  Out Area
-  Class III Watercourse
-  Residence
-  Powerlines
-  Designated Landing
-  Designated Crossing
-  Existing Road, Private, Permanent
-  Existing Road, Private, Seasonal
-  Existing Road, Public, Permanent



North Valley Resource Management
 P.O. Box 53
 Taylorsville, CA. 95983
 (530) 284-1800

Map 6

Commercial Biomass = 13.5 ac.
 Hand Treatment & Firewood Component = 6.4 ac.

