







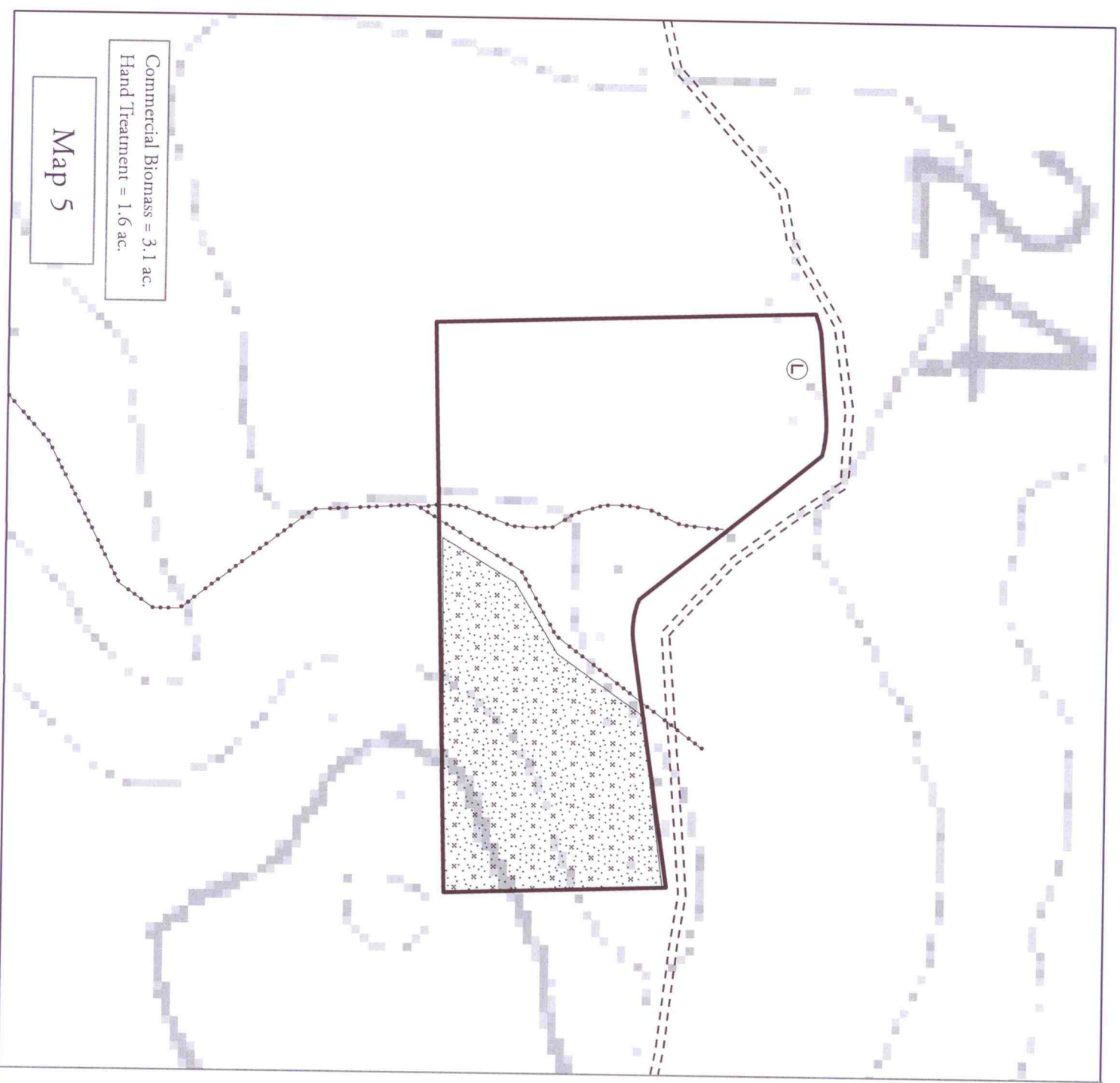


Eastern Plumas
 Hazardous Fuel Reduction
 Treatment Area Map 5 of 6
 T22N, R12E,
 S 1,12,13,24, MDBM
 Blairsden and Clito
 USGS 7.5' Quad
 Contour Interval = 80 feet
 1:2,000

-  Ownership & Treatment Boundary
-  Commercial Biomass
-  Hand Treatment
-  Class III Watercourse
-  Designated Landing
-  Existing Road, Private, Permanent
-  Existing Road, Private, Seasonal
-  Existing Road, Public, Permanent



North Valley Resource Management
 P.O. Box 53
 Taylorville, CA, 95983
 (530) 284-1800



Commercial Biomass = 3.1 ac.
 Hand Treatment = 1.6 ac.

Map 5

