













Eastern Plumas
 Hazardous Fuel Reduction
 Treatment Area Map 4 of 6
 T22N, R12E,
 S 1, 12, 13, 24, MDBM
 Blairsden and Clio
 USGS 7.5' Quad
 Contour Interval = 80 feet
 1:5,669

-  Ownership & Treatment Boundary
-  Commercial Biomass
-  Mechanical Mastication
-  Hand Treatment
-  Out Area
-  Class III Watercourse
-  Residence
-  Designated Crossing
-  Designated Landing
-  Existing Road, Private, Permanent
-  Existing Road, Private, Seasonal
-  Existing Road, Public, Permanent



North Valley Resource Management
 P.O. Box 53
 Taylorville, CA 95983
 (530) 284-1800

Map 4

Commercial Biomass = 12.1 ac.
 Mechanical Mastication = 3 ac.
 Hand Treatment = .4 ac.

