










Eastern Plumas
 Hazardous Fuel Reduction
 Treatment Area Map 3 of 6
 T22N, R12E,
 S 1, 12, 13, 24, MDBM
 Blairsden and Clio
 USGS 7.5' Quad
 Contour Interval = 80 feet
 1:3,550

-  Ownership & Treatment Boundary
-  Mechanical Mastication
-  Out Area
-  Class III Watercourse
-  Residence
-  Powerlines
-  Existing Road, Public, Permanent
-  Existing Road, Private, Permanent
-  Existing Road, Private, Seasonal



North Valley Resource Management
 P.O. Box 53
 Taylorsville, CA. 95983
 (530) 284-1800



Map 3

Mechanical Mastication = 2.7 ac.

